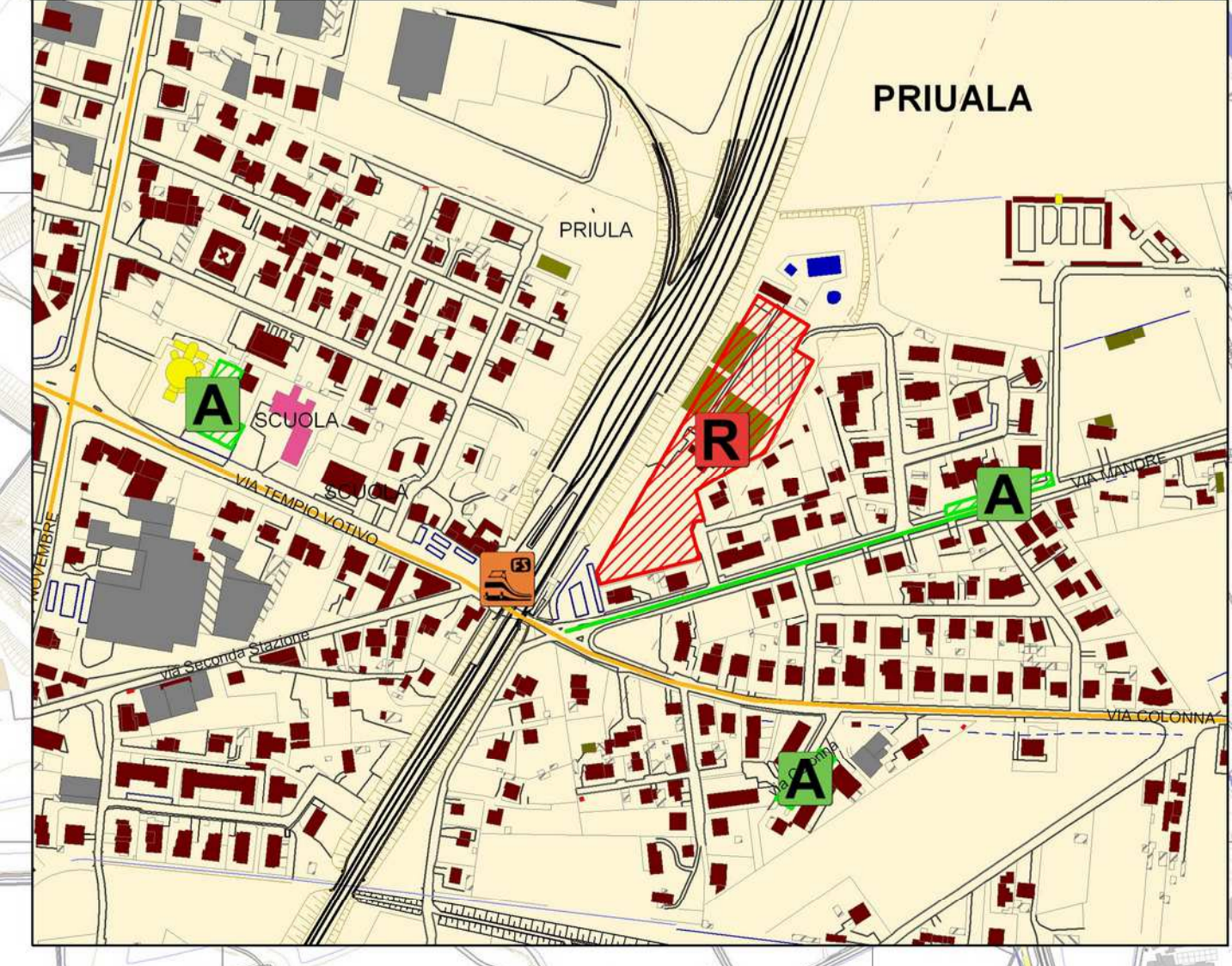
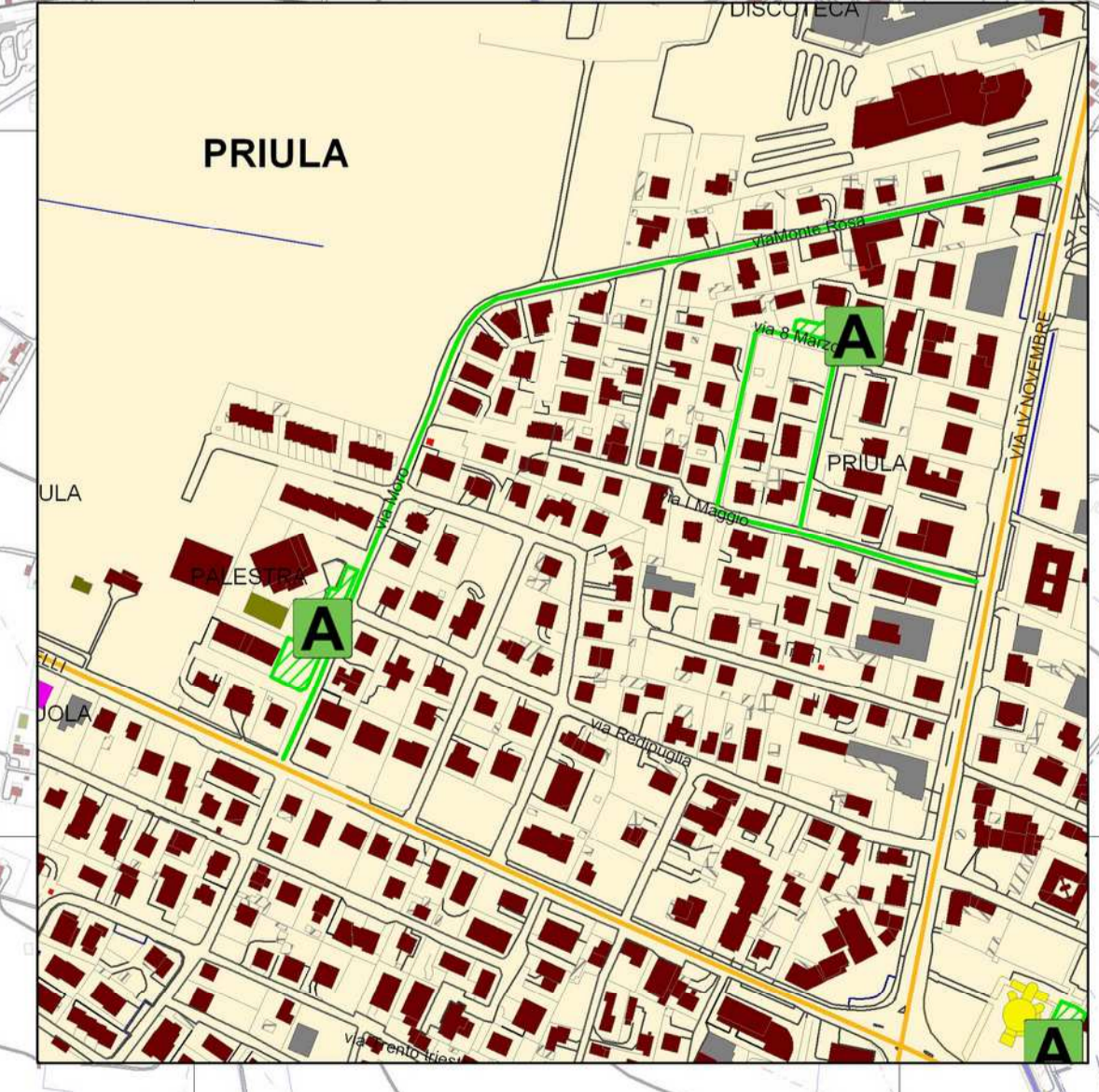
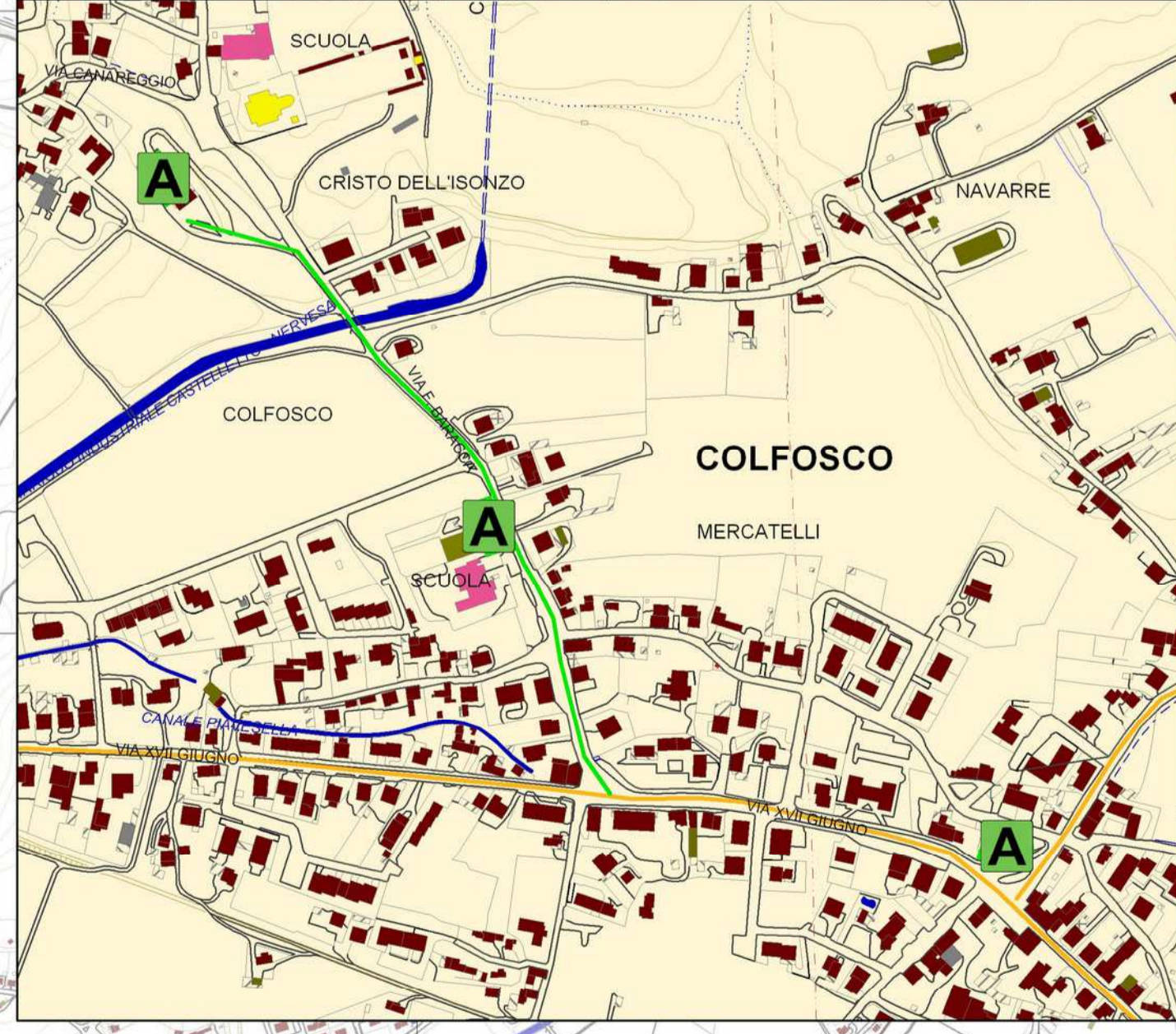
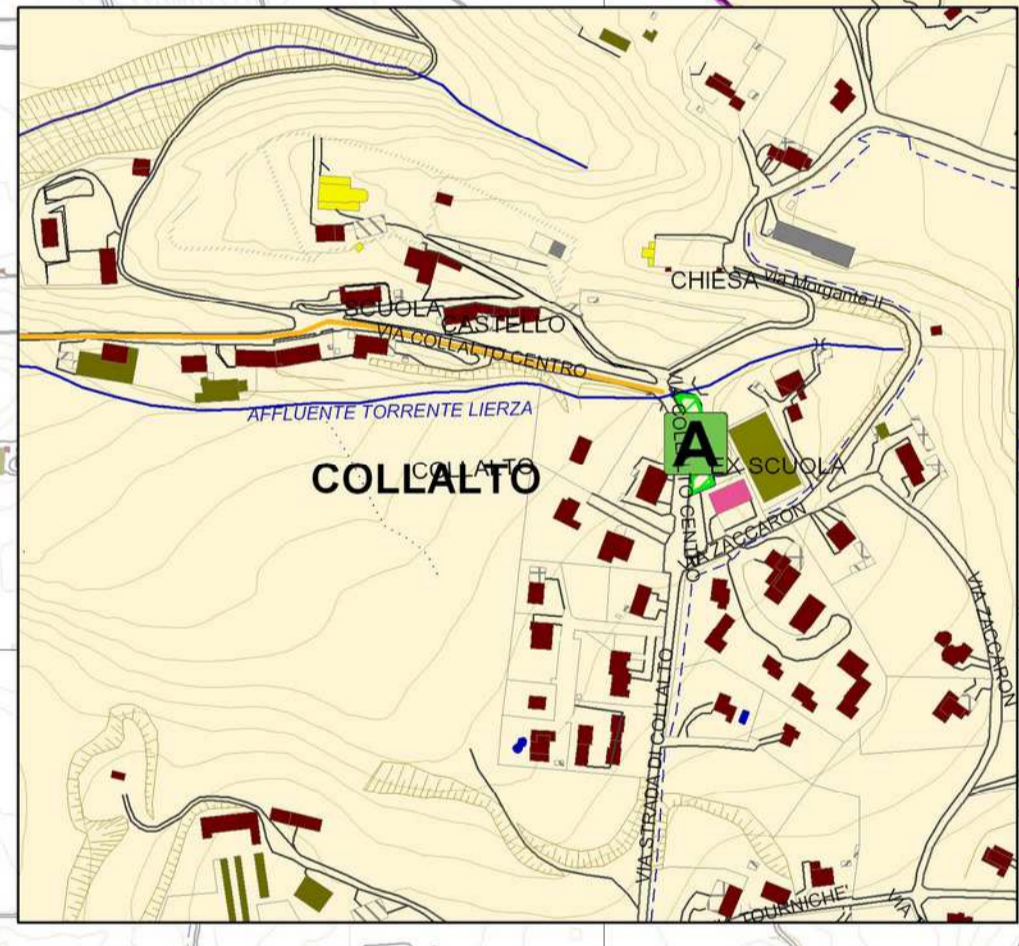
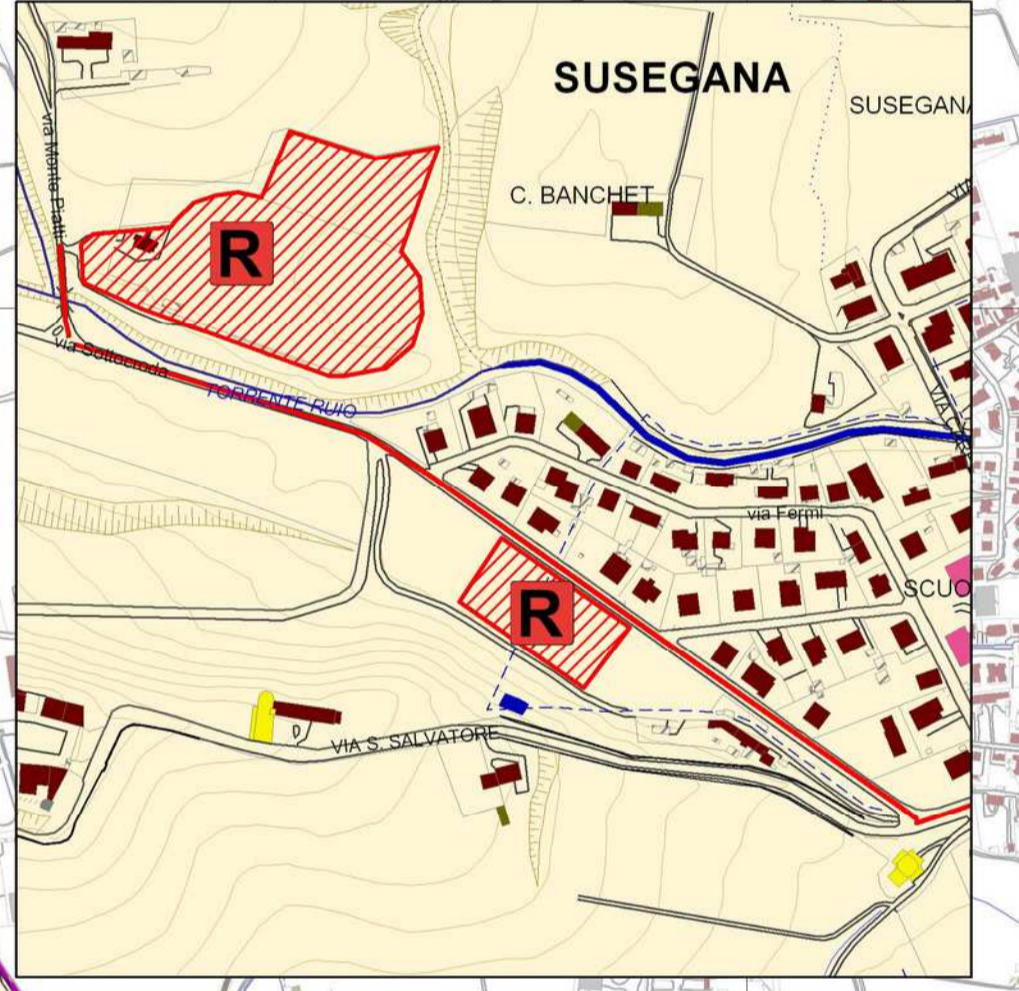
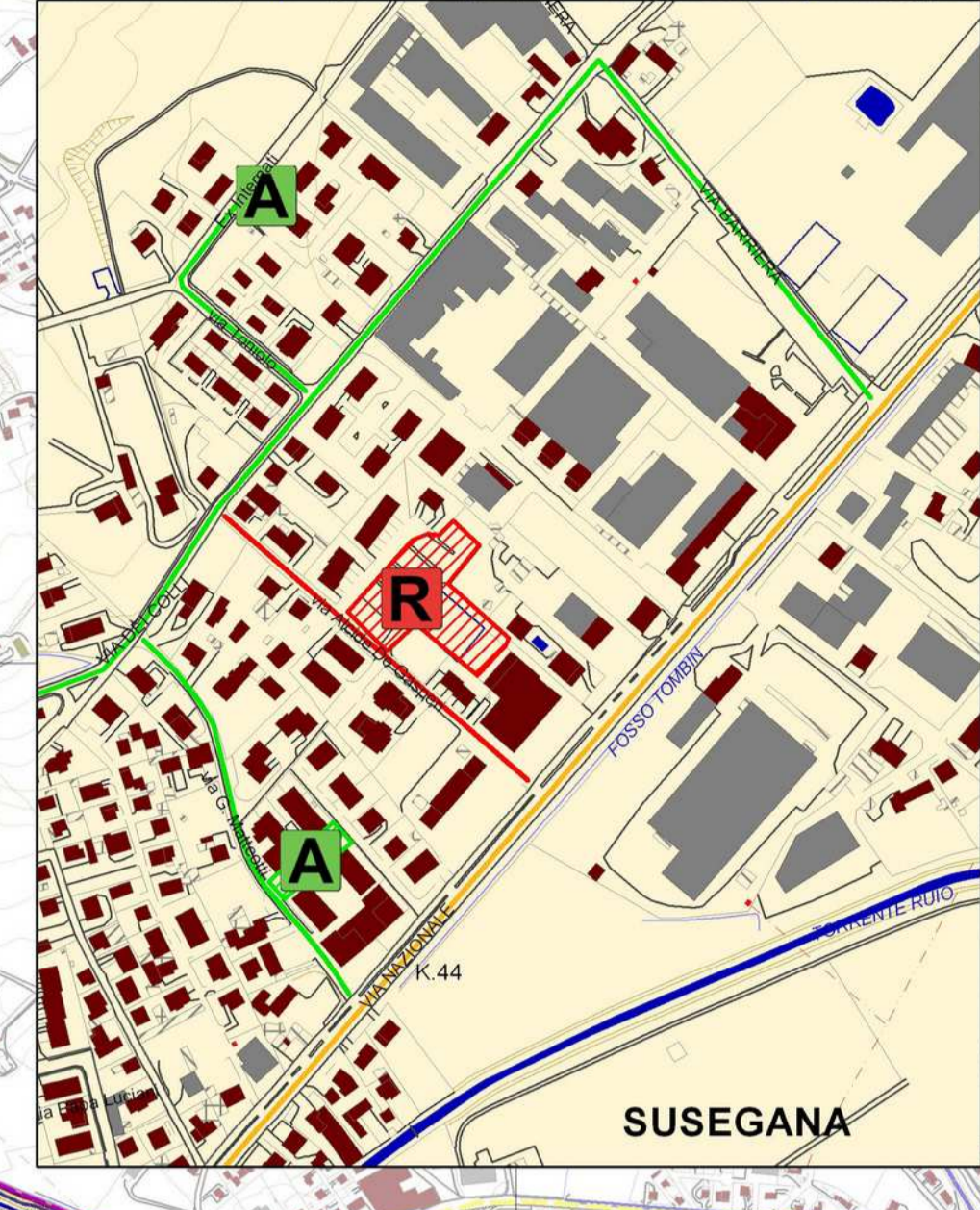
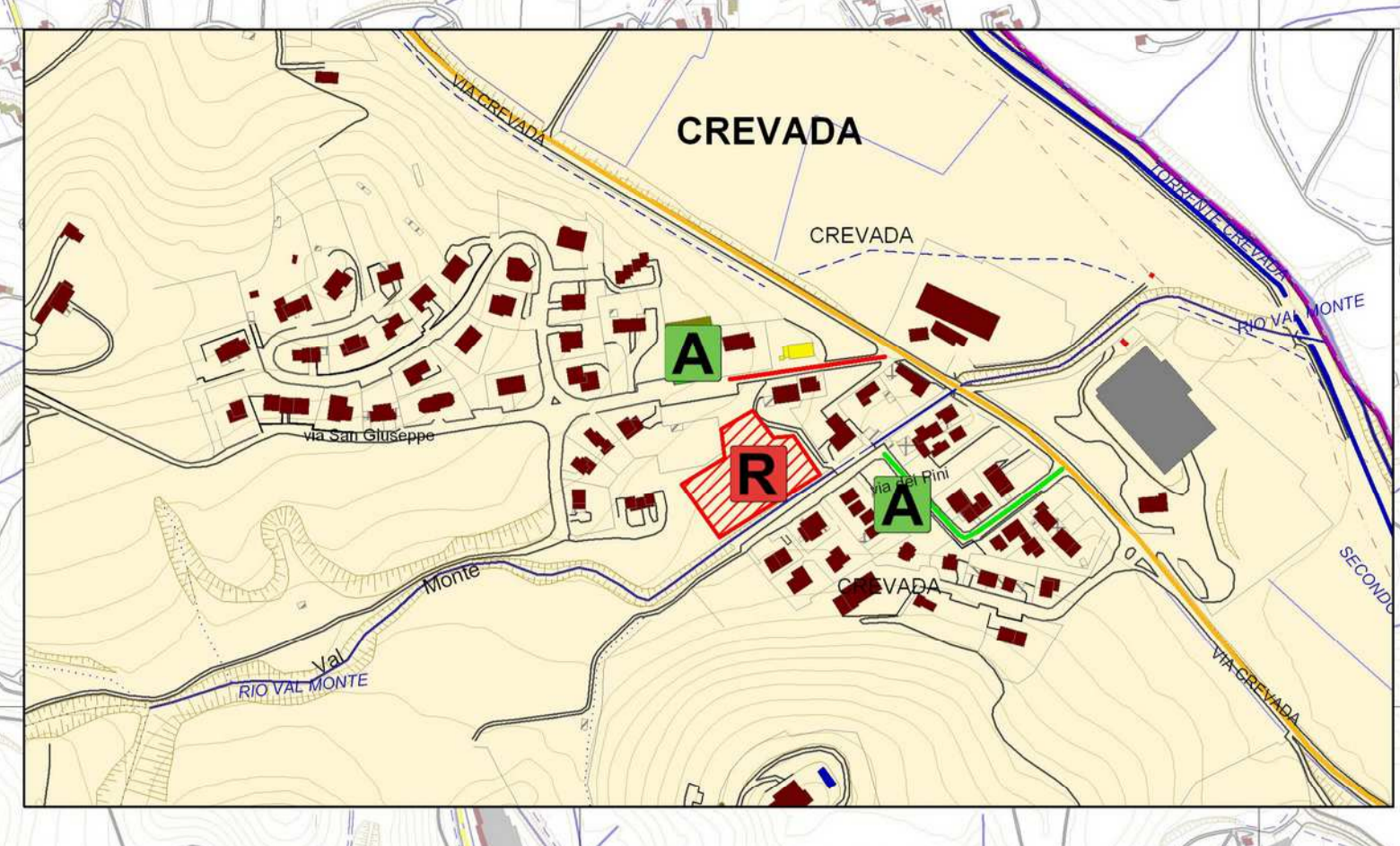


**Legenda**

- R Simbol\_p0102021\_AreaRicovero
- A Simbol\_p0102011\_AreaAttesa
- S Simbol\_p0102031\_AreaAmmassamento
- p0102011\_AreaAttesa
- p0102021\_AreaRicovero
- p0102031\_AreaAmmassamento
- Simbol\_p0104011\_UfficiPC
- Simbol\_p0105011\_StazioniFerroviarie



- Legenda strade**
- p0105022\_StradeStrategiche
  - Area di attesa
  - Area di ricovero
  - Area di ammassamento
  - Generica
  - strada principale
  - strada secondaria

**COMUNE di**  
**SUSEGANA**  
*Provincia di Treviso*

**Piano Comunale di Protezione Civile**

*Tavola:*  
**AREE EMERGENZA**

*Il sindaco* \_\_\_\_\_

*L'assessore delegato* \_\_\_\_\_

*Il Responsabile del procedimento* \_\_\_\_\_

*Il tecnico redattore*  
**Ing. Maurizio Girola**  
*Drafter/Manager UNI 1656:2016*

Data: \_\_\_\_\_ Rev.: 3.0 Tavola nr. 02 Scala generale: 1: 10.000 Scala ingrandimenti: 1: 5.000

